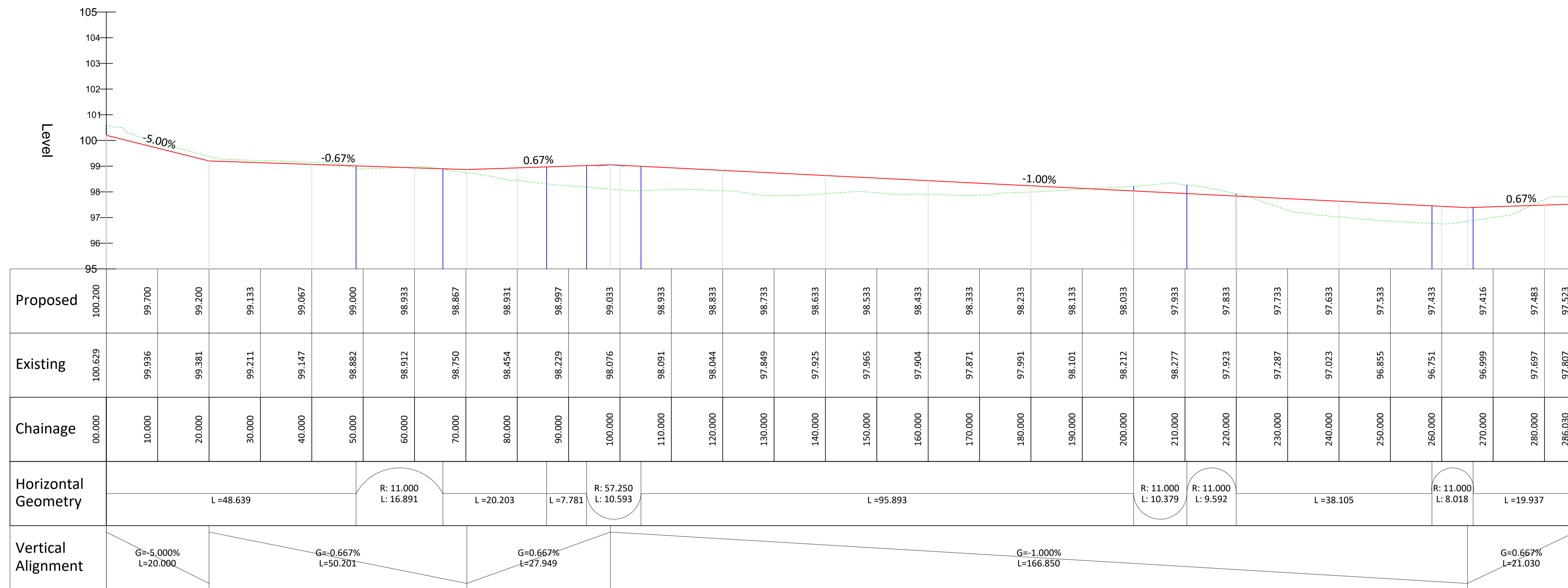


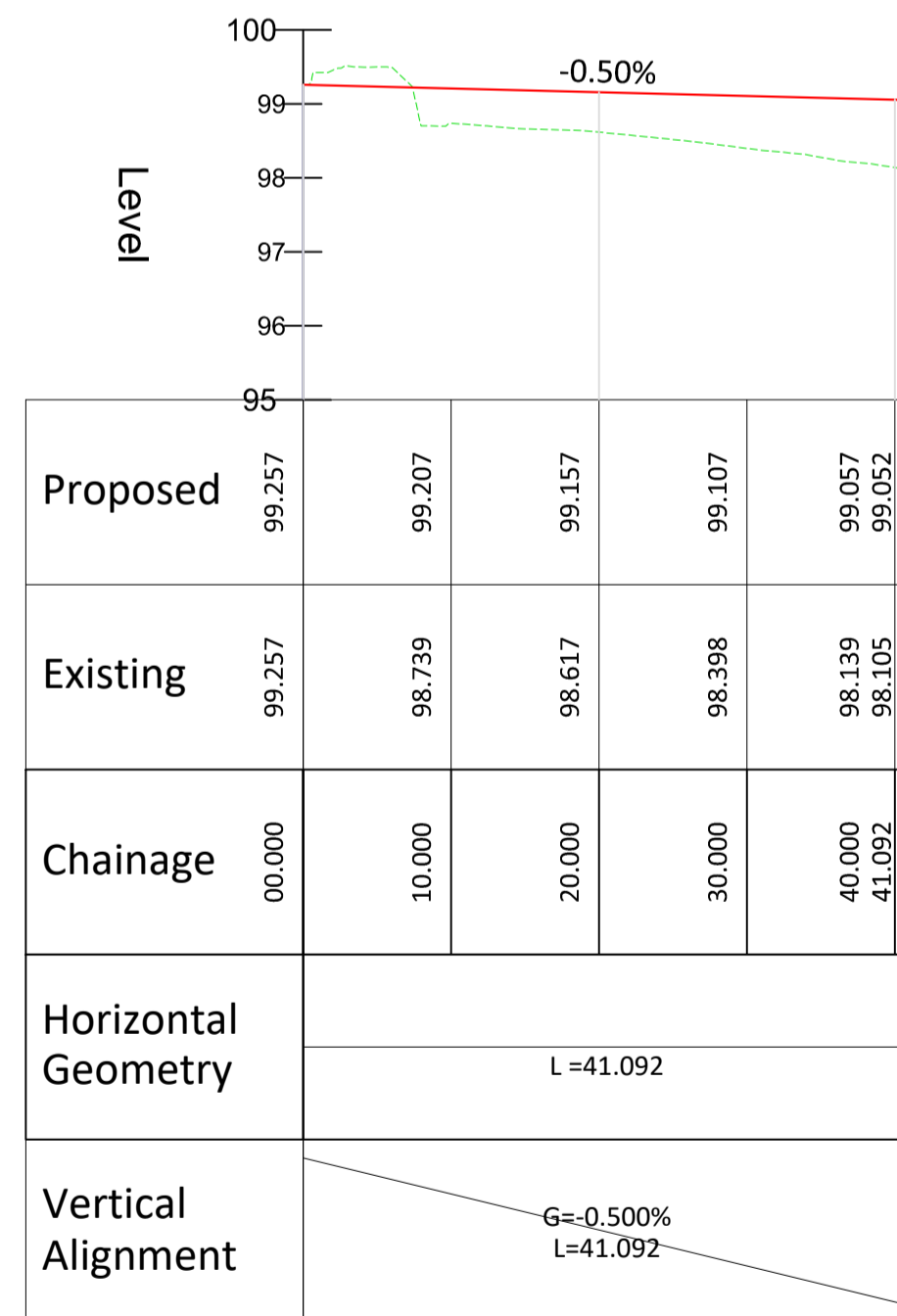
GENERAL NOTES:

1. ALL DIMENSIONS AND LEVELS TO BE VERIFIED ON SITE PRIOR TO COMMENCEMENT OF THE WORKS. ANY DISCREPANCIES TO BE REPORTED TO THE ENGINEER.
2. THIS DRAWING IS TO BE READ IN CONJUNCTION WITH THE RELEVANT ARCHITECT'S AND OTHER ENGINEERING DRAWINGS.



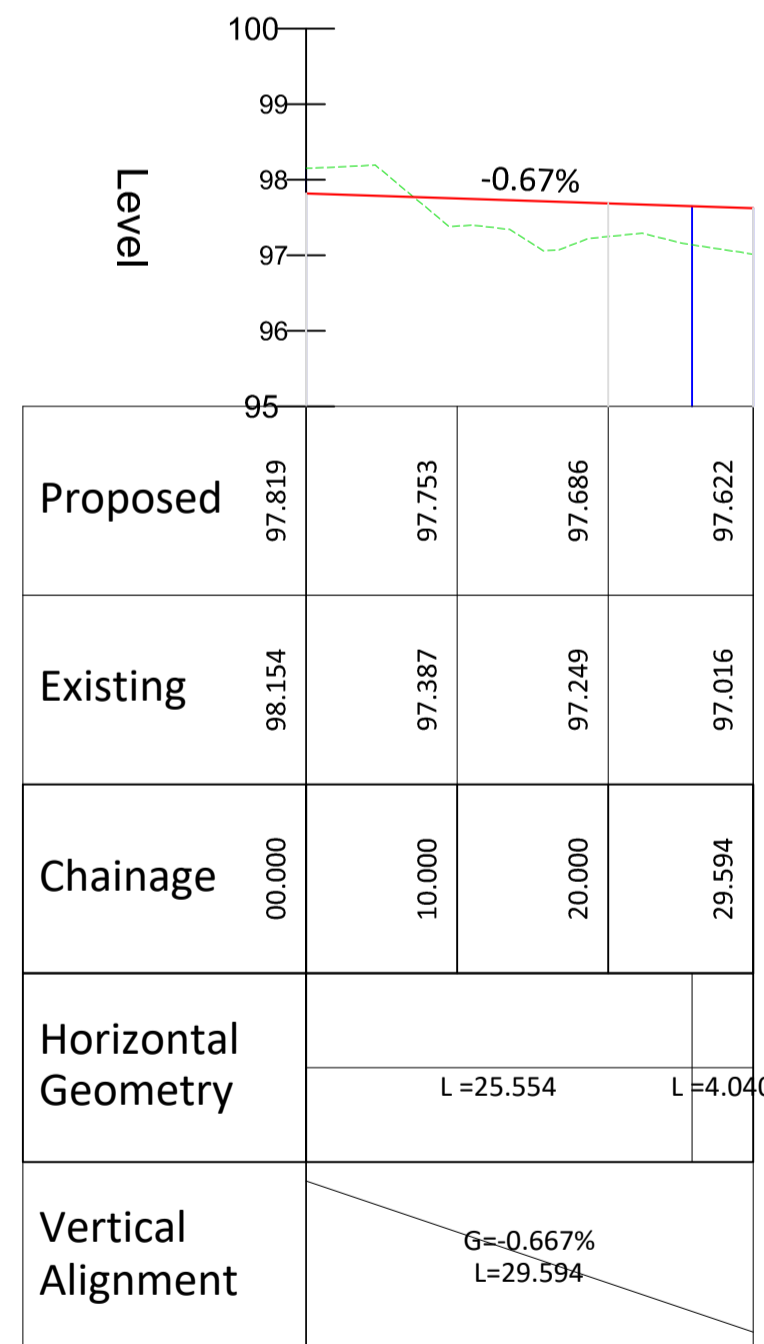
ESTATE ROAD 2 PROFILE

Hz SCALE 1:500
Vt SCALE 1:100



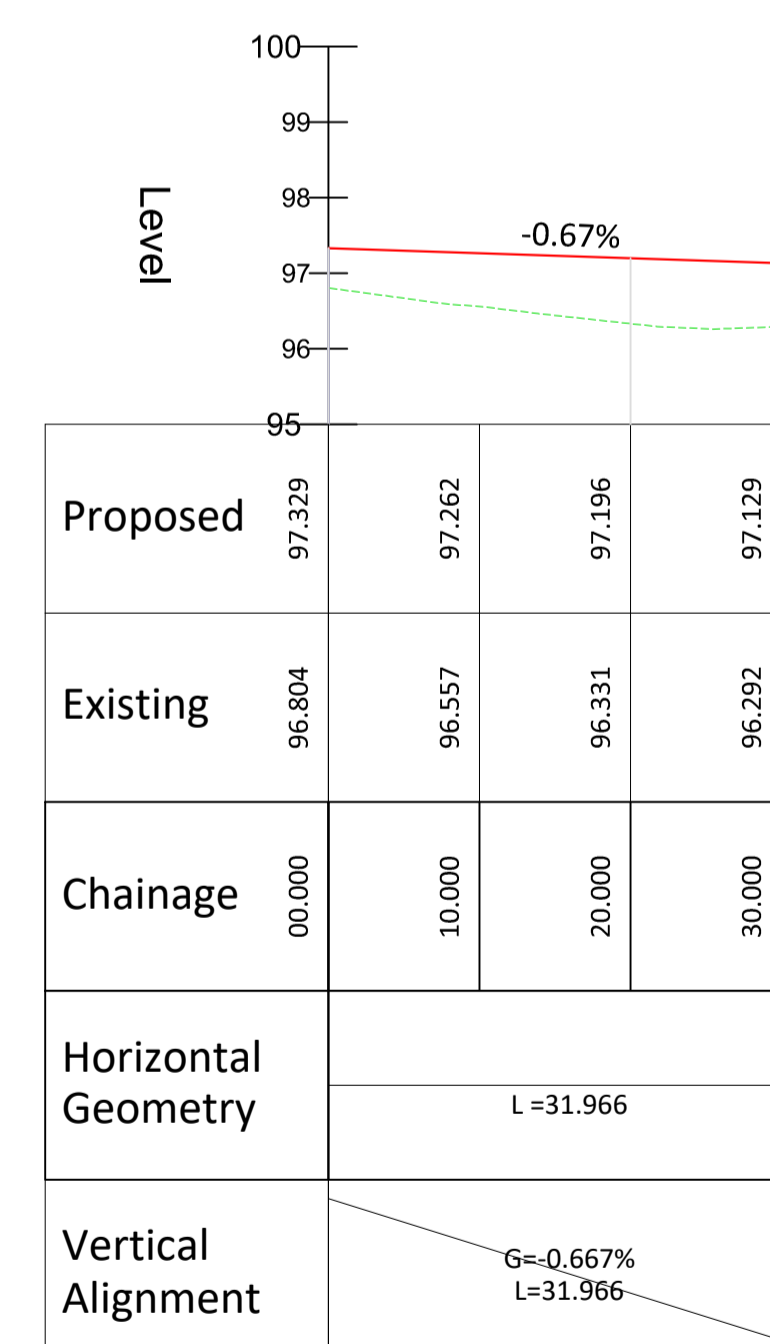
ESTATE ROAD 1 PROFILE

Hz SCALE 1:500
Vt SCALE 1:100



ESTATE ROAD 3 PROFILE

Hz SCALE 1:500
Vt SCALE 1:100



ESTATE ROAD 4 PROFILE

Hz SCALE 1:500
Vt SCALE 1:100

REV	DATE	DESCRIPTION	BY	APPR
C	12.04.22	UPDATED AFTER LATEST REVISIONS	FM	MK
B	04.08.21	UPDATED AFTER LATEST REVISIONS	FM	MK
A	13.07.21	UPDATED AFTER LATEST REVISIONS	FM	MK

DRAWING STATUS: **STAGE_2A**

CLIENT: WESTMEATH COUNTY COUNCIL

JOB DESCRIPTION: PROPOSED 22No. HD AT O'GROWNEY TERRACE, MULLINGAR, CO. WESTMEATH

DRAWING TITLE: **INDICATIVE ROAD LONGSECTIONS**

PROJECT No.: **P-1829** DRAWING No.: **C-310**

SCALE: 1:500 SHEET: A1 DATE: 24.06.21

DRAWN BY: SM CHECKED BY: MK APPROVED BY: PWCM

McMahon Associates
Consulting Civil & Structural Engineers, Project Managers
Environmental Engineers, PSDP & Traffic Engineers
The Mill Building, Newtown Link Road, Greenhills, Drogheda, Co. Louth
t: 041 2137 050 e: info@mcmahonengineers.com