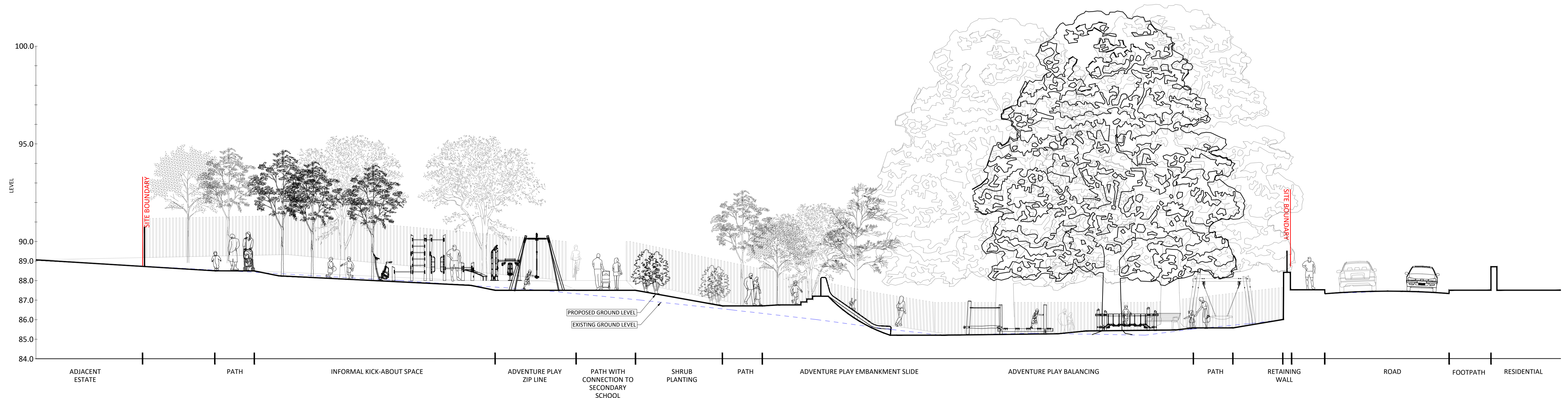
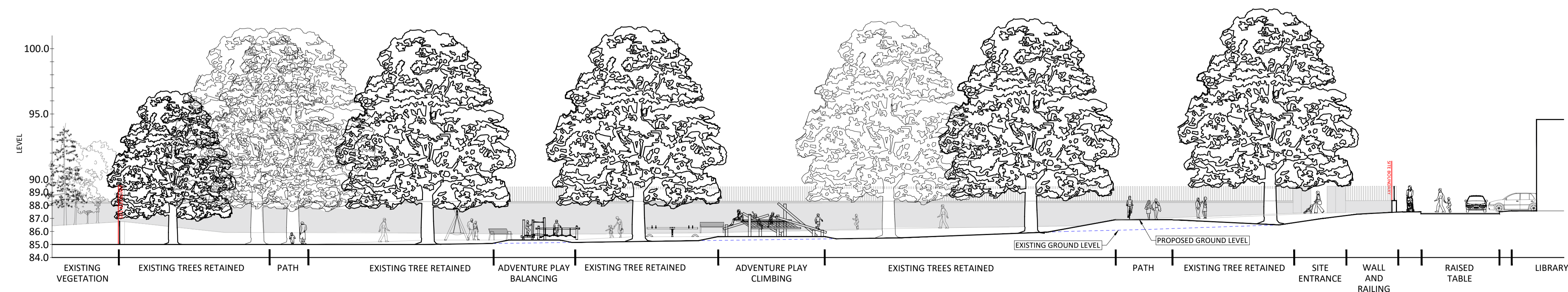


SECTION LOCATION PLAN



Section A-A

Scale 1:100



Section B-B

Scale 1:200


Copyright. All Rights Reserved.
This work is copyright and cannot be reproduced or copied in any form or by any means (graphic, electronic or mechanical including photocopying) without the written permission of the originator. Any license, express or implied, to use this document for any purpose whatsoever is restricted to the terms of the agreement or implied agreement between the originator and the instructing party.
Unless otherwise stated all dimensions are in millimeters. Where dimensions are not given, drawings must not be scaled and the matter must be referred to the Landscape Architect. If the drawing includes conflicting details/dimensions the matter must be referred to the Landscape Architect. All dimensions must be checked on site. The Landscape Architect must be informed, by the Contractor, of any discrepancies before work proceeds.
THIS DRAWING IS TO BE READ IN CONJUNCTION WITH RELEVANT CONSULTANT'S DRAWINGS.

Planning Issue	LR	Feb 2022	00
Revision Details	BM	Date	Rev
	By		
	Check		

Status: **PLANNING**



Hawarden House, 163 Upper Newtownards Road, Belfast, BT4 3HZ
T: +44 (0)28 9029 8020 E: info@parkhood.com parkhood.com



Client: Castlepollard Regeneration Project
Castlepollard, Westmeath

Title: Landscape Sections - Town Park

Scale@A1: As Noted **Date:** January 2022

Dwg.no: 7192-L-1010