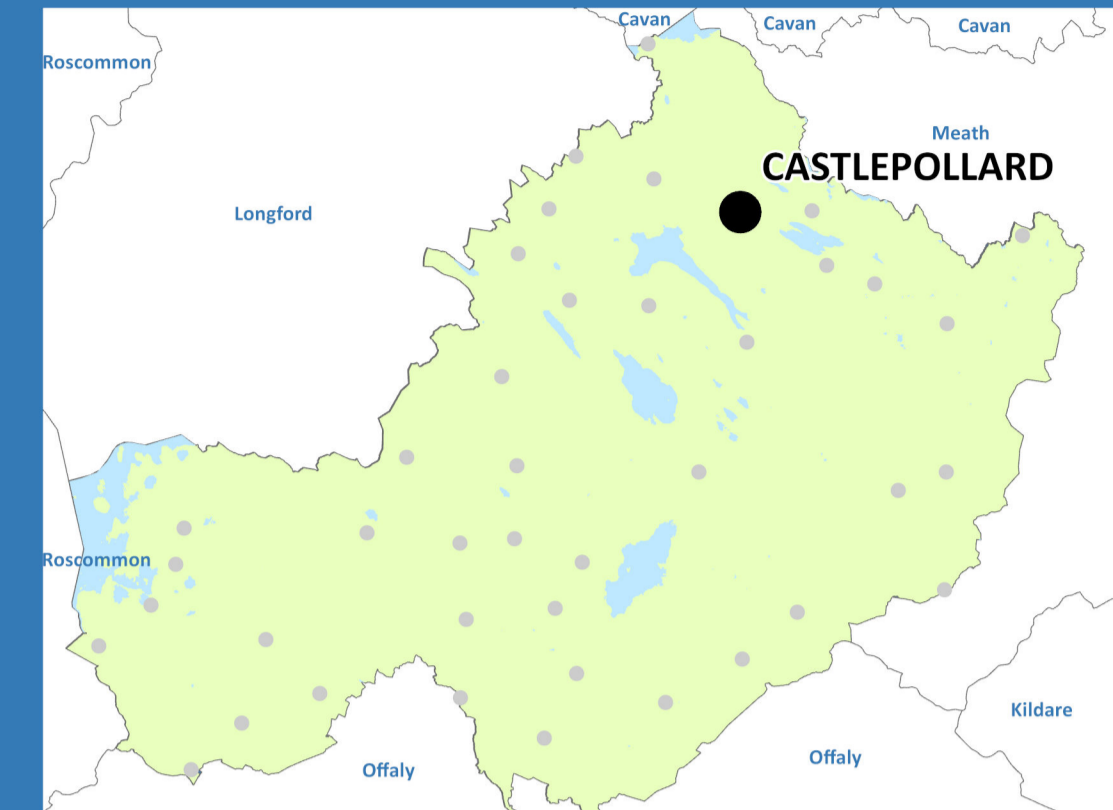



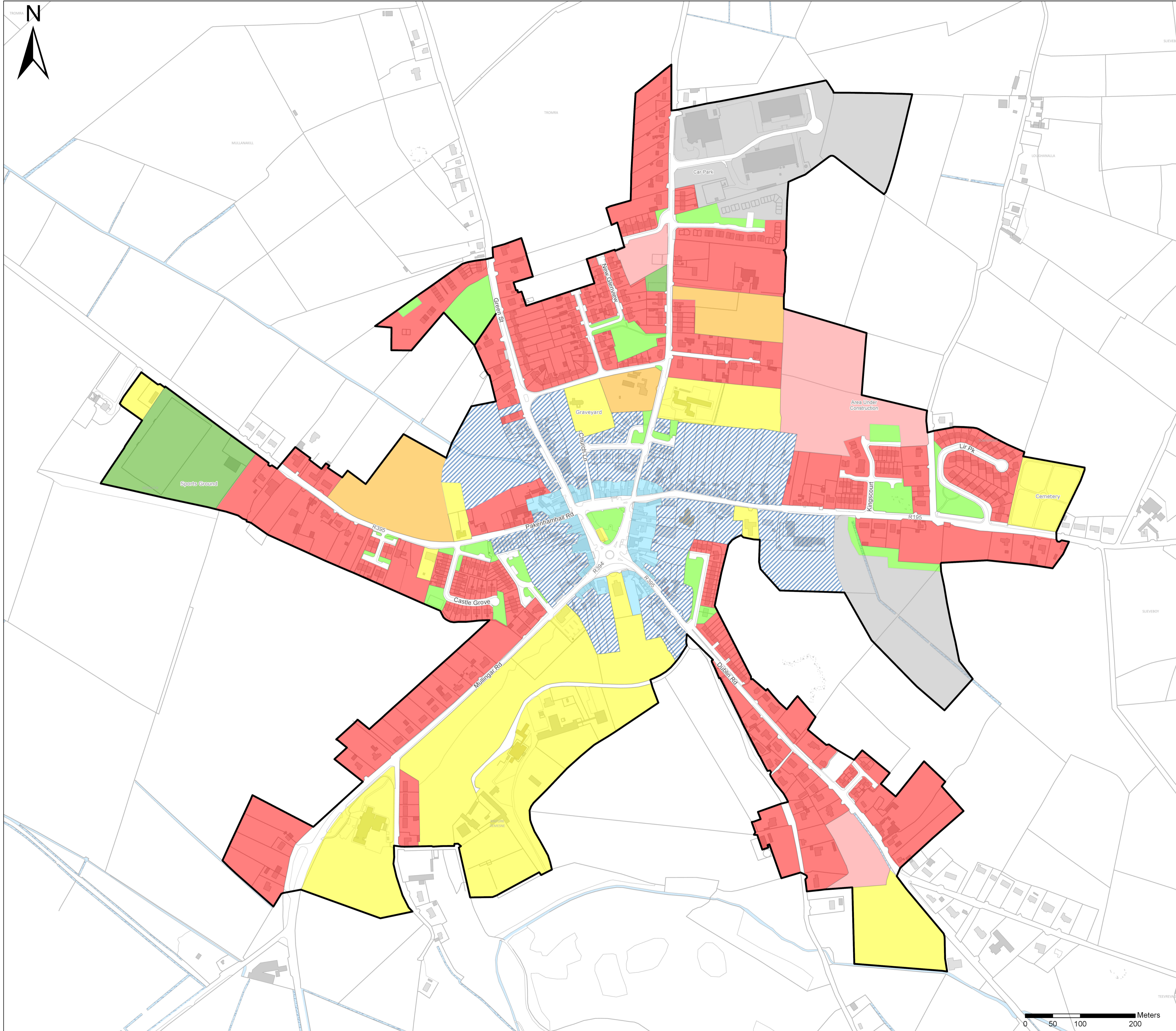
# Castlepollard Zoning Map 2021 - 2027



## KEY

### Land Use Zoning

- Community, Educational & Institutional
- Consolidation Site
- Enterprise & Employment
- Established Residential
- Expanded Settlement Centre
- Mixed Use
- Open Space
- Sporting Recreational
- Proposed Residential
- Development Boundary



Draft Westmeath County  
Development Plan  
2021 - 2027



# MAP - 02

Produced by Westmeath County Council's Forward Planning Section under copyright agreement from Ordnance Survey of Ireland. All rights reserved, licence no. CCMA9802