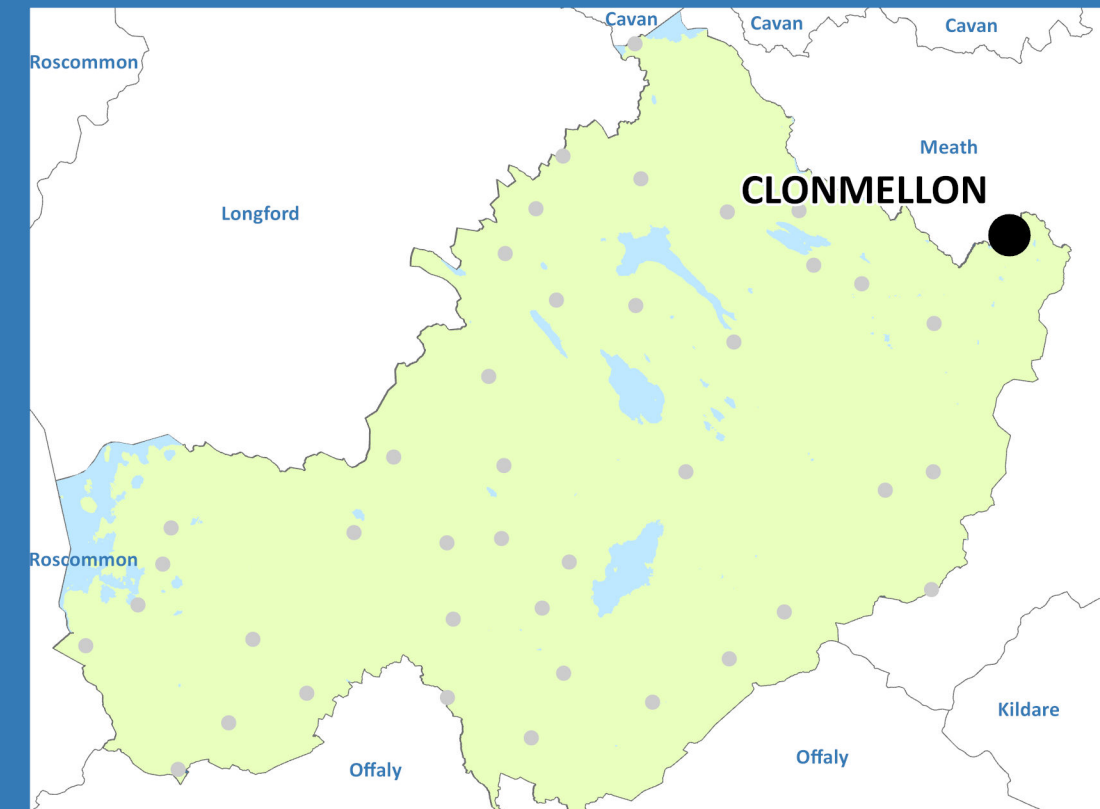




Clonmellon Objective Map 2021 - 2027



KEY

-  **County Policy Objectives**
-  **Protected Structure**
-  **National Monuments**
-  **Development Boundary**

Draft Westmeath County
Development Plan
2021 - 2027



MAP - 15

0 55 110 220 Meters

Produced by Westmeath County Council's Forward Planning Section
under copyright agreement from Ordnance Survey of Ireland. All rights reserved, licence no. CCMA9802