A1

DO NOT SCALE

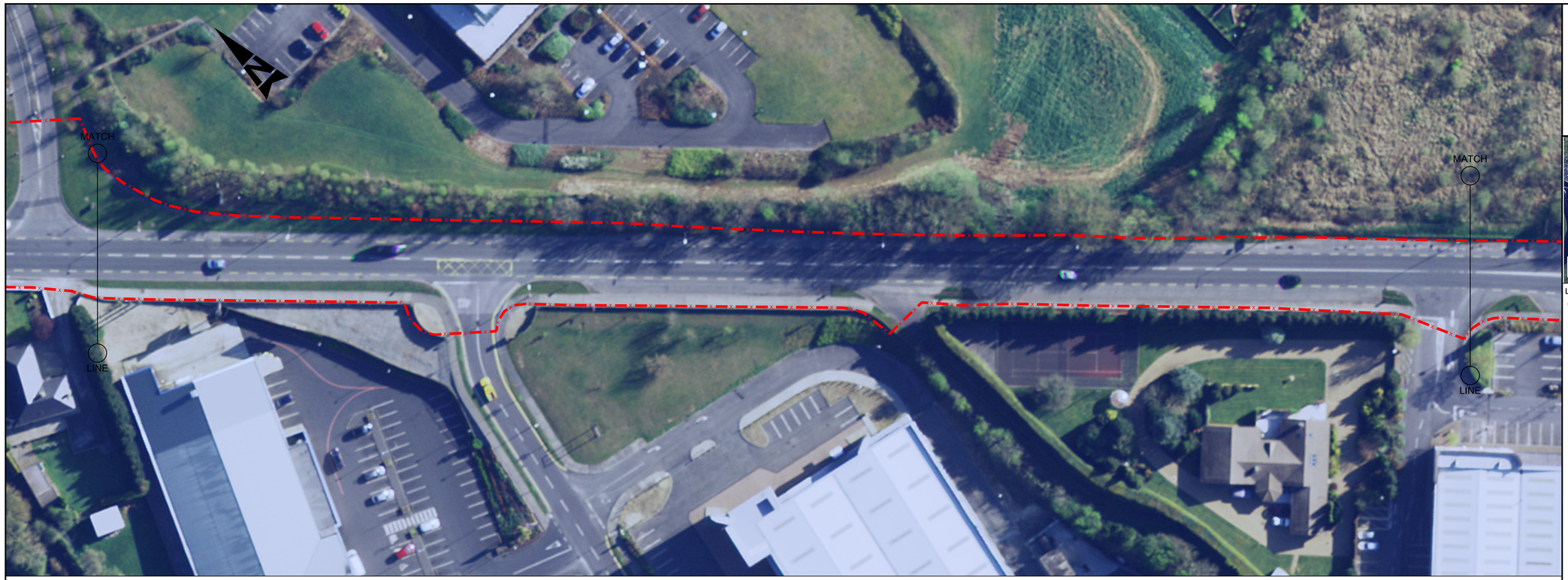



GENERAL NOTES

1. ALL DIMENSIONS ARE IN MILLIMETRES UNLESS NOTED OTHERWISE.
2. ONLY WRITTEN DIMENSIONS SHALL BE USED. NO DIMENSIONS SHALL BE SCALED FROM THE DRAWINGS.
3. ALL LEVELS ARE IN METRES AND ARE TO MALIN HEAD DATUM.
4. ALL COORDINATES ARE IN METRES AND ARE TO IRISH TRANSVERSE MERCATOR.
5. DRAWINGS ARE TO BE READ IN CONJUNCTION WITH THE SPECIFICATION.

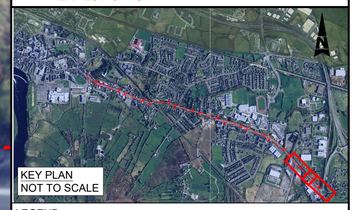

KEY PLAN
NOT TO SCALE

LEGEND:

X EXTENT OF WORKS

©ORDNANCE SURVEY IRELAND LICENSE No. AR 0082524. ORDNANCE SURVEY IRELAND & GOVERNMENT OF IRELAND

ATKINS WILL NOT TO BE HELD LIABLE FOR THE USE OF THIS DATA ON ANY PROJECT OTHER THAN THE PROJECT:
ATHLONE ACTIVE TRAVEL SCHEMES BUNDLE CO. WESTMEATH

Risk Level		
	X	Atkins Base Line - Low Risk
		Atkins Sensitive - Medium Risk
		Atkins Private - High Risk
		Client Critical - Already Marked

NTA Údarás Náisiúnta Iompair National Transport Authority

WESTMEATH COUNTY COUNCIL Comhairle Chontae na hIarmhí

Rialtas na hÉireann Government of Ireland

Tionscadal Éireann Project Ireland 2040

Rev	Description	By	Date	Chk'd	Rev'd	Auth
C01	PART 8 SUBMISSION	DG	09.06.25	AB	AB	ST

ATKINS
Member of the SNC-Lavalin Group

Atkins House, 150-155 Airside Business Park, Swords, Co. Dublin Tel (+353) 01 810 8000 Fax (+353) 01 810 8001

Unit 2B, 2200 Cork Airport Business Park, Cork Tel (+353) 021 429 0300 Fax (+353) 021 429 0360

1st Floor Technology House Parkmore Technology Park, Galway Tel (+353) 091 786 050 Fax (+353) 091 779 830

Client: WESTMEATH COUNTY COUNCIL

Project: ATHLONE ACTIVE TRAVEL SCHEMES BUNDLE CO. WESTMEATH

Purpose: FOR PART 8 SUBMISSION

Title: ROUTE B EXISTING ROAD LAYOUT SHEET 5 OF 5

Original Scale	Drawn	Checked	Reviewed	Authorised
1:500@A1 1:1000@A3	DG Date 09.06.25	AB Date 09.06.25	AB Date 09.06.25	ST Date 09.06.25

Status	Drawing Number	Rev
A2	0086381-ATK-B1-01-DR-CE-900706	C01

File: 0086381-ATK-B1-01-DR-CE-900706.dwg Plotted by: GREE5093
Date: Jun 10, 2025 - 3:23pm

P:\IEDBA\Project-Data\0086381\6 Dwgs-Graphics\61 AutoCad\0086381-ATK-B1-01-DR-CE-900706.dwg