





# Take In Charge The Orchard - Phase 2, Blyry Lower, Athlone, Co. Westmeath

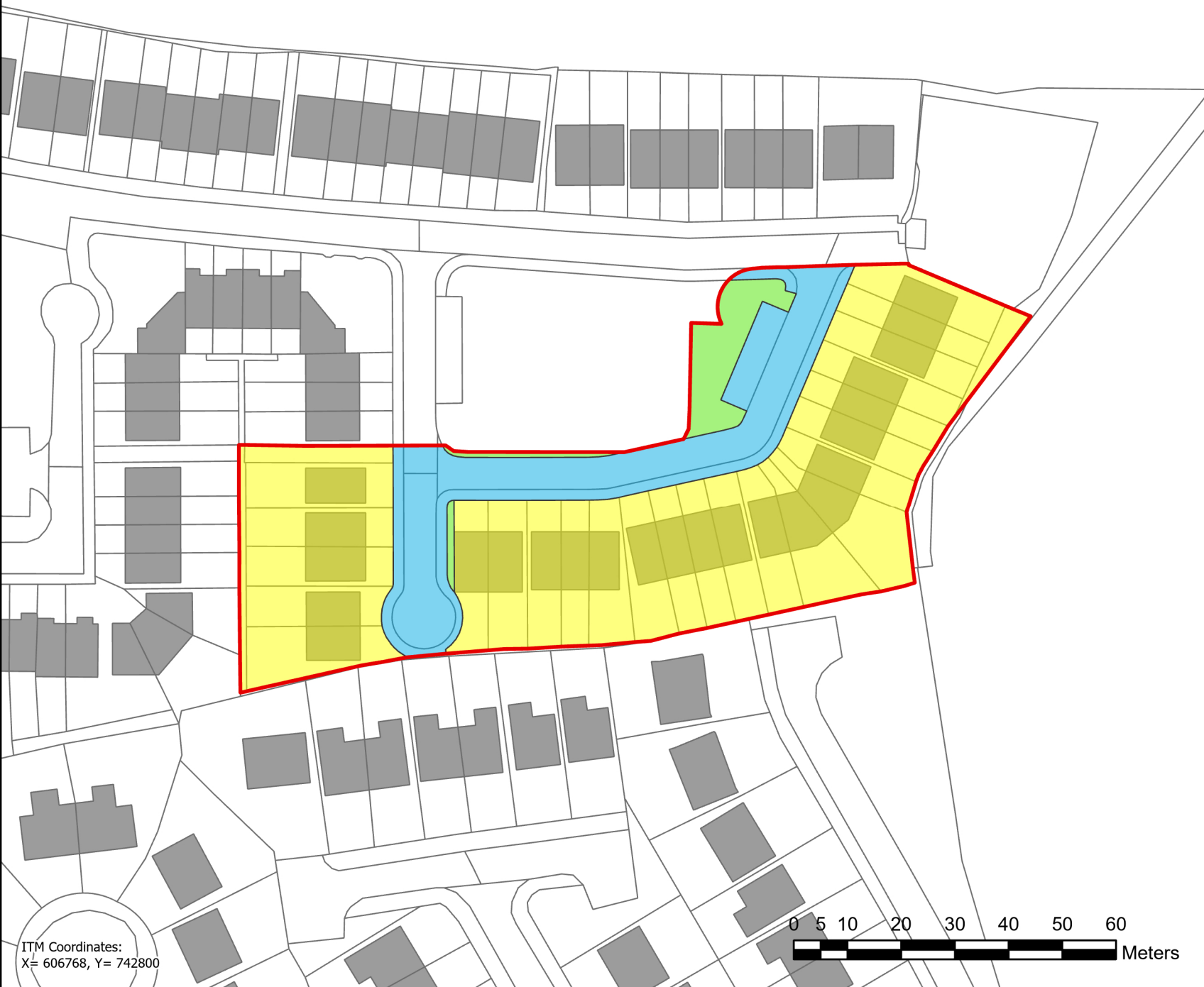
## KEY

-  Site Boundary
-  Green Space To Be Taken In Charge\*
-  Roads/Footpaths To Be Taken In Charge\*
-  Not To Be Taken In Charge

\* Pursuant to Section 180 of the Planning & Development Act 2000 (as amended) & Section 11 of the Roads Act 1993



Produced by Westmeath County Council's Planning Department. © Ordnance Survey Ireland, Licence No. Westmeath CCMA 9802



ITM Coordinates:  
X= 606768, Y= 742800

