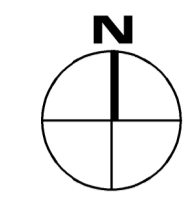




















ACCOMMODATION UNITS SITE AREA SCHEDULE

Unit Type	Number of Bedrooms	Number of People	Number of storeys	Unit Area sq m	Description	Totals
House Types						
1	1	2	1	46 sq m	1 Storey corner unit	2
2	2	4	1	77 sq m	1 Storey corner unit	1
3	2	4	2	86 sq m	2 Storey Terrace	4
4	2	4	2	86 sq m	2 Storey End of Terrace	4
Duplex						
6	2	4	2	81.90 sq m 28.00 sq m	2 storey unit + Access Stair per unit	4
Apartment						
5	2	4	1	78.50 sq m	Ground floor unit	2
7	2	3	1	67.69 sq m	Ground & First Floor	2
8	1	2	1	47.36 sq m	Ground & First Floor	2
9	1	2	1	55.30 sq m	Ground & First & Second Floor	3
Total Units						24



- LEGEND**
-  TIMBER BOLLARDS 1M HIGH
 -  SELECTED PAVIOS TO HOMEZONE AREA
 -  BLISTER TACTILE PAVING SURFACE CROSSING
 -  SELECTED PAVIOS TO APARTMENT COURTYARD
 -  PARKING BAY ALTERNATING SURFACE COLOUR
 -  PERMEABLE PAVING BRICKS
 -  CONCRETE PATHS
 -  GRASSED OPEN AREA - ALLOW FOR ATTENUATION SW
 -  WALL TYPE C - 2M HIGH CONCRETE POST & PANEL FENCE
 -  WALL TYPE A - 650MM HIGH BRICK WALL WITH 650MM HIGH RAILING ABOVE
 -  TYPE B 1M RETAINING CONC PLINTH WALL WITH 2.4M HIGH WELDMESH FENCE ABOVE TO MATCH EXISTING
 -  1M RETAINING CONC PLINTH WALL WITH 1.8M PLASTERED BLOCKWALL ABOVE
 -  2M HIGH WALL IN SELECTED BRICK TO MATCH HOUSING
 -  TARMACADAM INTERNAL ROAD
 -  4 HOUSE TYPE REFERENCE
 -  EXISTING LEVELS
 -  PROPOSED LEVELS
 -  SITE NOTICE LOCATION

PART 8

REV.	DESCRIPTION.	DATE.	BY.

Rebuilding Ireland
Action Plan for Housing and Homelessness

FUNDED BY THE IRISH GOVERNMENT UNDER REBUILDING IRELAND, ACTION PLAN FOR HOUSING AND HOMELESSNESS

WESTMEATH HOUSING DESIGN TEAM
WESTMEATH COUNTY COUNCIL,
CIVIC CENTRE, CHURCH ST.,
ATHLONE, N37 P215
Phone: 0906442100
Web: www.westmeathcoco.ie

PROJECT:
GREATLY PARK (ARCADIA 2) ATHLONE
CONSTRUCTION OF 24 DWELLING UNITS

TITLE:
PROPOSED LAYOUT

Scale: 1/250	Datum: MALIN	Date: 23/07/2020
Drawing No. 116_02_004	Stage Part 8	Revision
Surveyed	Drawn	Checked
TOH	TOH	TOH

FILE NAME AND DIRECTORY:
116_02_004_Site Layout.dwg
H:\CAPITAL HOUSING DESIGN TEAM\Capital Scherres\116-Arcadia Phase 2\Drawings\PART 8\SITE

