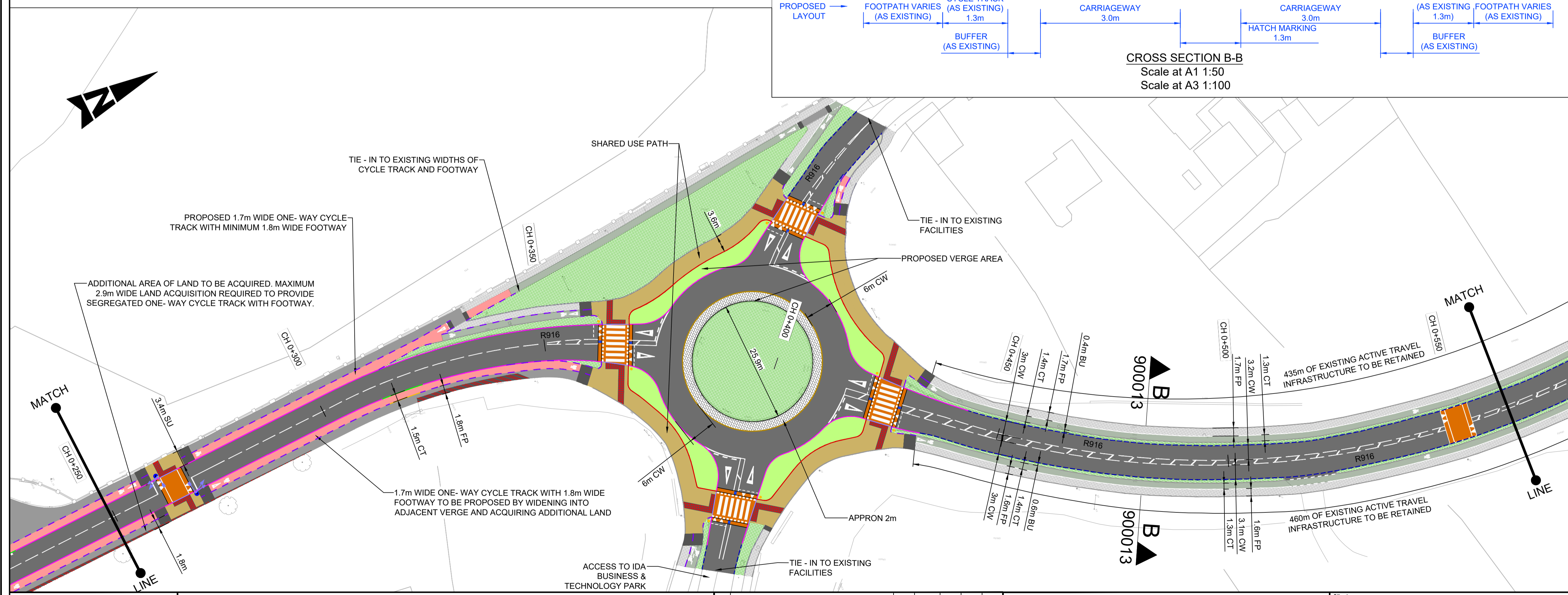
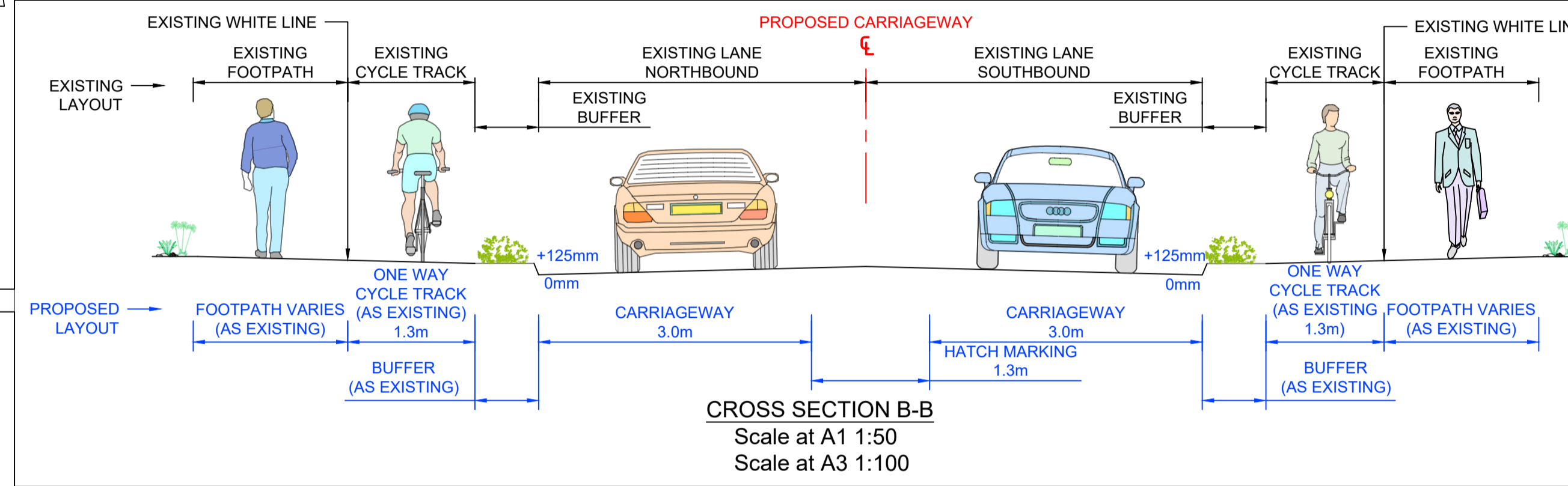
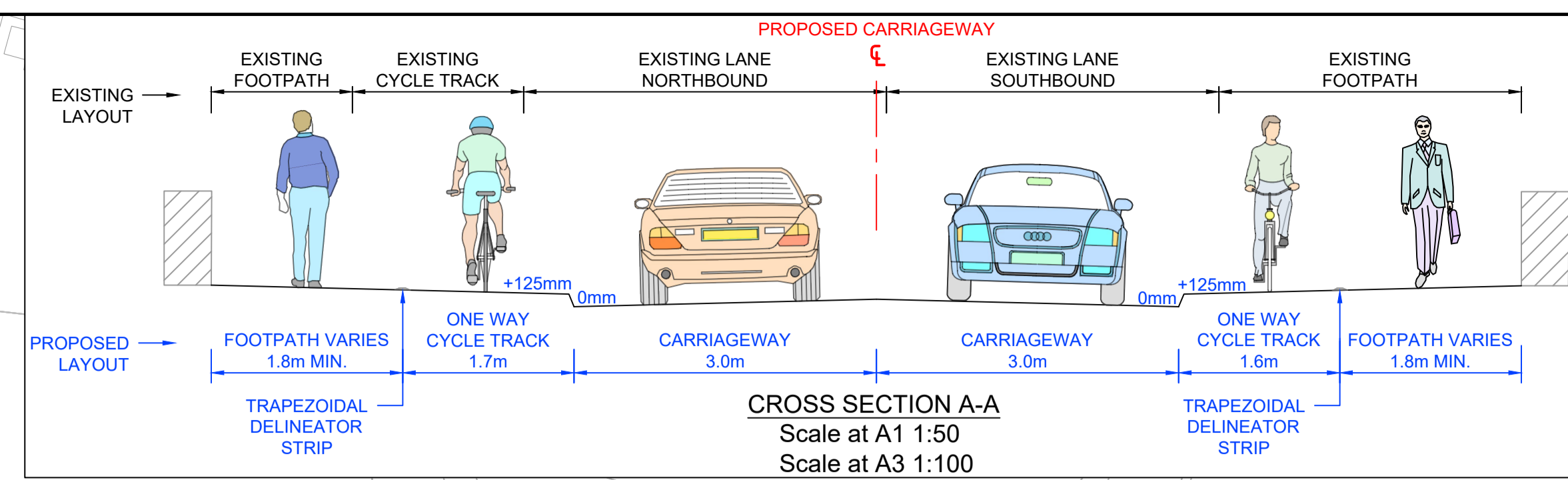
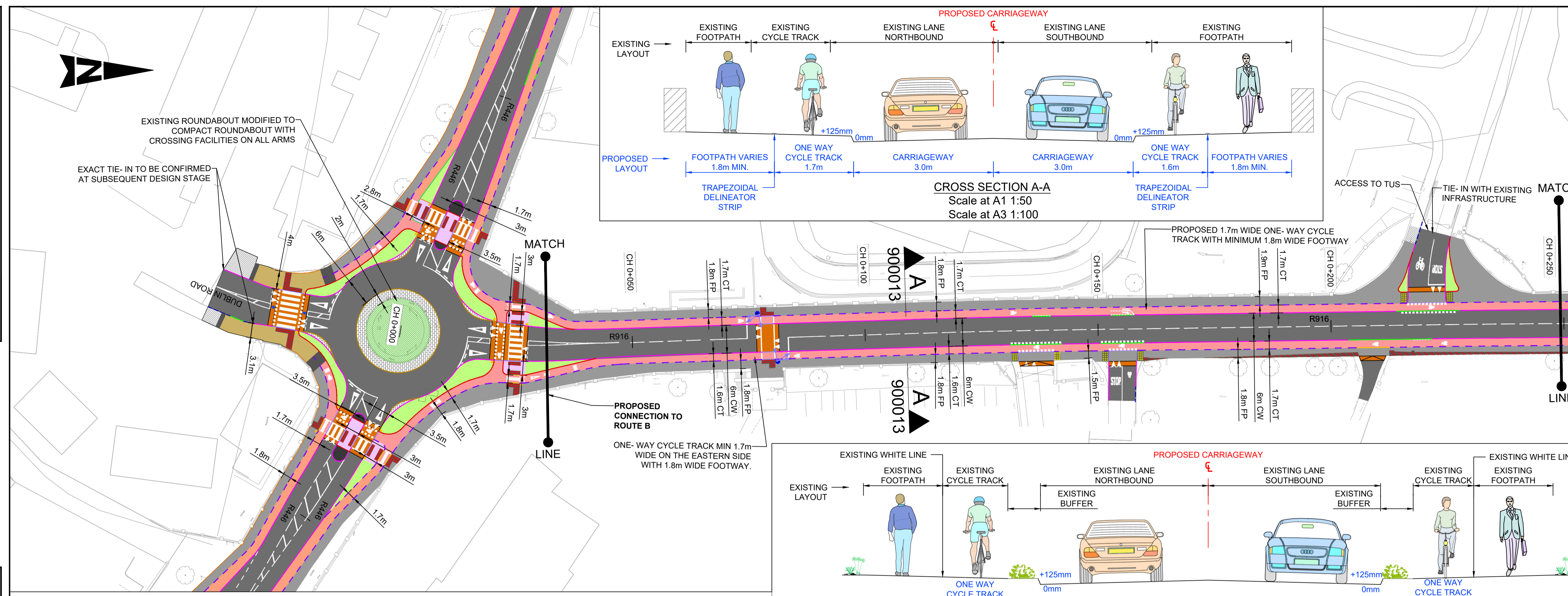


A1

DO NOT SCALE

File: 0086381-ATK-F1-01-DR-CE-900100.dwg  
 Date: Oct 29, 2023 - 4:41pm  
 Plotted by: GREE5093



- GENERAL NOTES**
1. ALL DIMENSIONS ARE IN MILLIMETRES UNLESS NOTED OTHERWISE
  2. ONLY WRITTEN DIMENSIONS SHALL BE USED. NO DIMENSIONS SHALL BE SCALED FROM THE DRAWINGS
  3. ALL LEVELS ARE IN METRES AND ARE TO MALIN HEAD DATUM
  4. ALL COORDINATES ARE IN METRES AND ARE TO IRISH TRANSVERSE MERCATOR
  5. DRAWINGS ARE TO BE READ IN CONJUNCTION WITH THE SPECIFICATION

- LEGEND**
- CARRIAGEWAY
  - PROPOSED SEGREGATION BUFFER/ HARD STANDING
  - PROPOSED CYCLE TRACK (STEPPED)
  - PROPOSED CYCLE TRACK (FOOTWAY LEVEL)
  - PROPOSED CYCLE LANE
  - PROPOSED SHARED USE FACILITY
  - PROPOSED NEW/ UPGRADED FOOTWAY
  - PROPOSED LANDSCAPING
  - PROPOSED REFUGE/ WAITING SPACE
  - PROPOSED RAISED TABLE/ RAMP
  - PROPOSED TRAFFIC ISLAND
  - PROPOSED RAMP
  - PROPOSED BUS SHELTER
  - LAND ACQUISITION REQUIRED
  - EXISTING LANDSCAPING TO BE RETAINED
  - EXISTING FOOTWAY TO BE RETAINED
  - EXISTING CYCLE TRACK TO BE RETAINED
  - EXISTING CYCLE LANE TO BE RETAINED
  - EXISTING SEGREGATION BUFFER/ HARD STANDING TO BE RETAINED
  - PROPOSED TACTILE PAVING (CONTROLLED CROSSING - RED COLOUR)
  - PROPOSED TACTILE PAVING (UNCONTROLLED CROSSING - BUFF COLOUR)
  - PROPOSED TACTILE PAVING (CORDUROY)
  - PROPOSED TACTILE PAVING (TRAMLINE AND LADDER)
  - PROPOSED FULL HEIGHT CONCRETE KERB (UPSTAND 100/125mm)
  - PROPOSED CONCRETE KERB (UPSTAND 60mm)
  - PROPOSED FLUSH KERB (UPSTAND 0-6mm)
  - PROPOSED FLUSH KERB AT RAISED CROSSING
  - PROPOSED BEVELLED ENTRANCE KERB
  - PROPOSED KASSEL KERB
  - PROPOSED TRAPEZOIDAL DELINEATOR STRIP
  - PROPOSED EDGING KERB
  - EXISTING KERB TO BE RETAINED
  - PROPOSED BULL NOSED KERB (UPSTAND 50mm)
  - PROPOSED BOLLARD
  - PROPOSED BELISHA BEACON
  - PRIMARY TRAFFIC SIGNAL ASPECT
  - SECONDARY TRAFFIC SIGNAL ASPECT
  - PEDESTRIAN THREE ASPECT SIGNAL
  - CYCLIST THREE ASPECT SIGNAL
  - PROPOSED PEDESTRIAN PUSH BUTTON UNIT
  - PROPOSED CYCLIST PUSH BUTTON UNIT

- NOTES:**
1. ROAD WIDTH TO BE MINIMUM 6.0m WIDE UNLESS NOTED OTHERWISE.
  2. PROPOSED ONE-WAY CYCLE TRACK, TWO-WAY CYCLE TRACK TO BE MINIMUM 1.7m AND 2.3m WIDE RESPECTIVELY UNLESS NOTED OTHERWISE.
  3. PROPOSED FOOTWAY TO BE MINIMUM 1.8m WIDE UNLESS NOTED OTHERWISE.
  4. OPPORTUNITIES TO MAXIMIZE CYCLE TRACK WIDTH IS STILL UNDER INVESTIGATION.
  5. MATERIALS TO BE USED FOR LANDSCAPING/ HARD STANDING TO BE CONFIRMED AT SUBSEQUENT DESIGN STAGE.

© ORDNANCE SURVEY IRELAND LICENSE NR. AR 0082525. ORDNANCE SURVEY IRELAND & GOVERNMENT OF IRELAND  
 ATKINS WILL NOT BE HELD LIABLE FOR THE USE OF THIS DATA ON ANY PROJECT OTHER THAN THE PROJECT.  
 ATHLONE ACTIVE TRAVEL SCHEMES BUNDLE

**NTA**  
 Údarás Náisiúnta Iompair  
 National Transport Authority

**WESTMEATH COUNTY COUNCIL**  
 Comhairle Chontae na hIarmhí

**Rialtas na hÉireann**  
 Government of Ireland

**Tionscadal Éireann**  
 Project Ireland  
**2040**

Rev	Description	By	Date	Chk'd	Rev'd	Auth
CO1	PART 8 SUBMISSION	RD	28.10.25	JT	AB	ST

**AtkinsRéalis**

Atkins House, 150-155 Ainslie Road, Business Park, Swords, Co. Dublin  
 Tel (+353) 01 810 8000 Fax (+353) 01 810 8001

Unit 2B, 2200 Cork Airport Business Park, Cork  
 Tel (+353) 021 429 0300 Fax (+353) 021 429 0360

1st Floor Technology House Parkmore Technology Park, Galway  
 Tel (+353) 091 786 050 Fax (+353) 091 779 830

Client  
**WESTMEATH COUNTY COUNCIL**

Project  
**ATHLONE ACTIVE TRAVEL SCHEMES BUNDLE**

Purpose  
**FOR PART 8 SUBMISSION**

Title  
**ROUTE F GENERAL ARRANGEMENT SHEET 1 OF 4**

Original Scale 1:500 at A1 1:1000 at A3	Drawn RD	Checked JT	Reviewed AB	Authorised ST
Date 28.10.25	Date 28.10.25	Date 28.10.25	Date 28.10.25	Date 28.10.25

Status  
**A2**

Drawing Number  
**0086381-ATK-F1-01-DR-CE-900100**

Rev  
**C01**