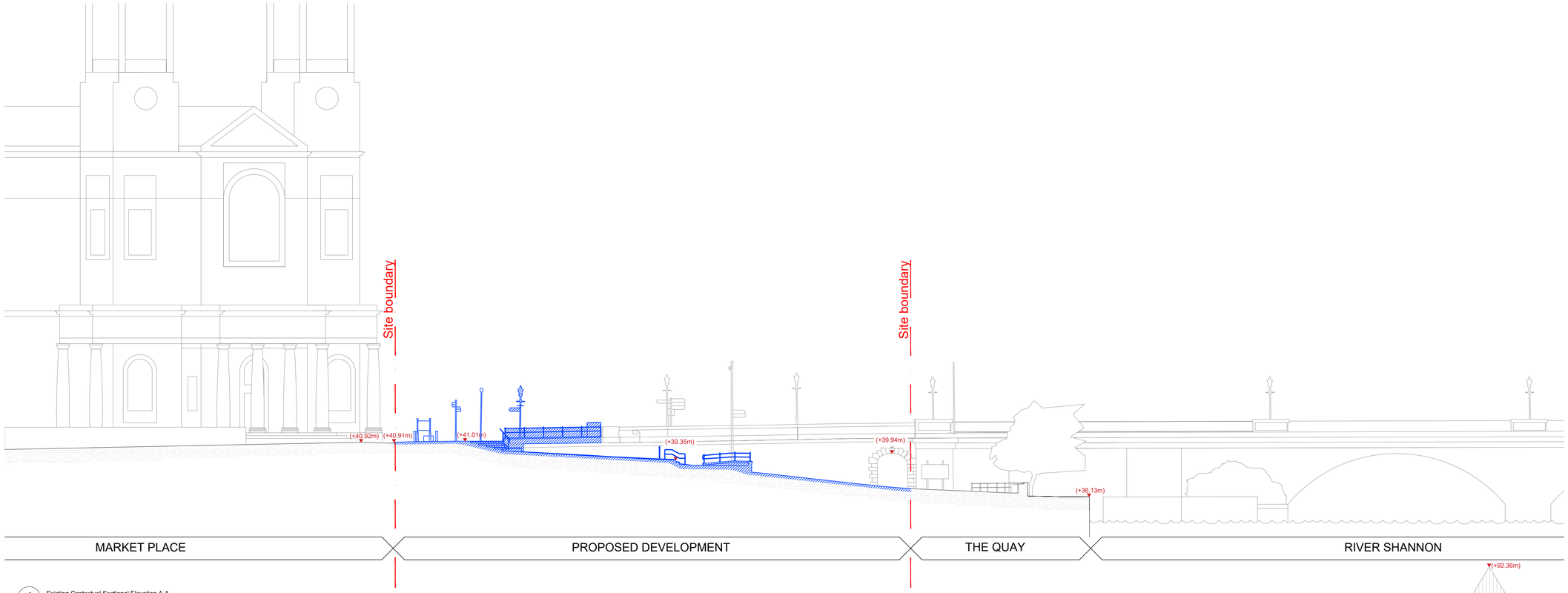

1 Existing Contextual Sectional Elevation A-A
1:200 @ A1

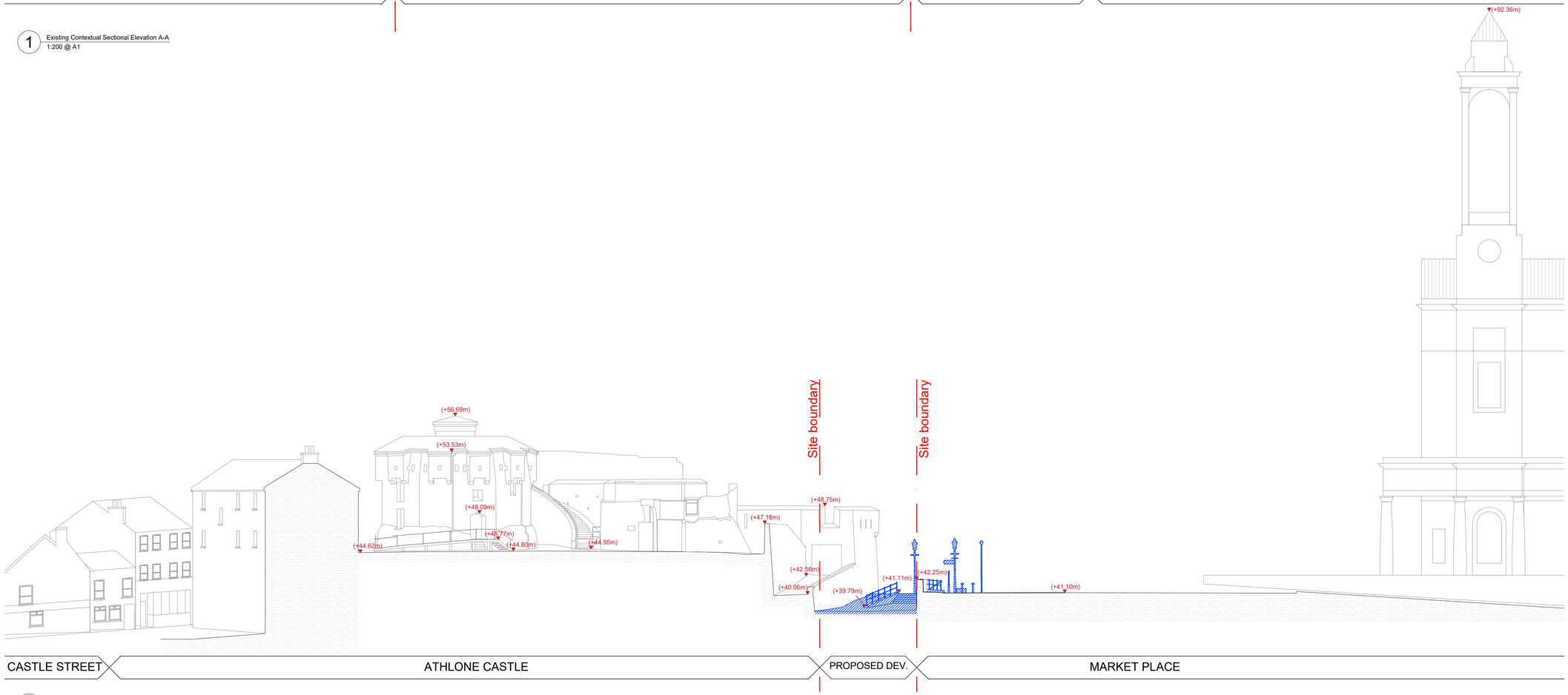

2 Existing Contextual Sectional Elevation B-B
1:200 @ A1

General Notes:

A. THIS DRAWING SHALL BE READ IN CONJUNCTION WITH ALL RELEVANT CIVIL, STRUCTURAL, MECHANICAL AND ELECTRICAL DRAWINGS TOGETHER WITH THE SPECIFICATIONS AND SCHEDULES.
B. ALL DIMENSIONS IN MILLIMETRES. ALL LEVELS IN METRES. USE FIGURED DIMENSIONS ONLY. DO NOT SCALE OFF DRAWINGS.
C. ALL DIMENSIONS ARE TO FACE OF BLOCK OR BRICK OR STUD TYPICALLY UNLESS NOTED OTHERWISE.
D. ALL WORKS TO BE CARRIED OUT IN ACCORDANCE WITH CURRENT BUILDING REGULATIONS INCLUDING SUBSEQUENT AMENDMENTS & INCLUDING FOR ALL OTHER I.S, B.S., & SR STANDARDS AS SET OUT THEREIN; INCLUSIVE OF HEALTH & SAFETY ACT.
E. CONTRACTOR MUST VERIFY ALL DIMENSIONS ON SITE BEFORE SETTING OUT, COMMENCING WORK, OR PRODUCING ANY SHOP DRAWINGS. WALL AND OPE DIMENSIONS ARE AS ANNOTATED. IT IS THE CONTRACTORS RESPONSIBILITY TO MAINTAIN THESE DIMENSIONS.
F. ALL FIRE STOPPING TO BE CARRIED OUT WITH AN APPROVED FIRE STOPPING CONTRACTOR IN ACCORDANCE WITH MANUFACTURERS DETAILS.
G. BASE INFORMATION INCLUDES BOTH OSI DATA AND SURVEY DATA
H. ALL LEVELS (IN METERS) RELATE TO ORDNANCE DATUM MALIN HEAD
I. DRAWING FOR PLANNING PURPOSES ONLY . NOT TO BE USED FOR CONSTRUCTION.
J. FOUNDATIONS SHOWN ARE INDICATIVE AND SUBJECT TO SITE CONSTRAINTS

Legend:

SITE BOUNDARY
+00.00 PROPOSED LEVELS
(+00.00) EXISTING LEVELS
OUTLINE OF CONSTRUCTION TO BE DEMOLISHED
EXISTING CONSTRUCTION/GROUND LEVEL

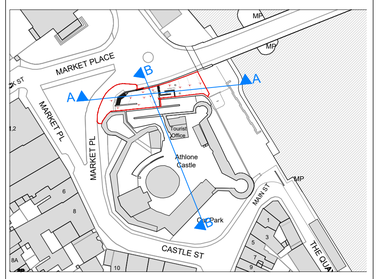

KEY PLAN

N

PART VIII PLANNING

Revision:	Date:	Description:	By:

Project: ATHLONE PUBLIC REALM	Job No.: 2113
Client: Westmeath County Council	
Drawing Title: Existing Contextual Sectional Elevations A-A & B-B	
Drawing No.: 2113_UA_A_PP_3002	Rev. No.: -
Date: 15/05/2023 / Scale: 1:200@A1	Drawn By: CH / Checked By: AG
Status: -	Purpose of Issue: PART VIII PLANNING

URBAN – AGENCY
29-31 WILLIAM STREET SOUTH,
DUBLIN 2, D02 EF22
IRELAND
T: +353 1 672 5907
W: www.urban-agency.com
E: dublin@urban-agency.com

THIS DRAWING IS COPYRIGHT. DO NOT SCALE. USE FIGURED DIMENSIONS ONLY.
FOR PLANNING PURPOSES ONLY
Ordnance Survey Ireland Licence No. CYAL50300686